



Yellow Buses App

On opening the Yellow Buses Journey Planner App you will be presented with the following message:

<http://mapp.bybus.co.uk> would like to use your current location?

To use the **Near Me** feature, which allows you to search for bus stops close to where you are, you need to select the **OK** option.




Fig 1. The app home screen

On the first screen of the app you will see the two main features of the app: **Near Me** and **Plan Journey**.

Near Me

To find bus stops near your current location select the **Near Me** option.

You will be presented with a map of the area you are in. The grey markers represent bus stops and the yellow marker shows your current location.

Select a bus stop to view the next five buses that are due to arrive at this stop.

You'll see the time the bus is due to arrive, the routes starting point and its final destination. To view the complete schedule, select the route. Scroll the schedule down to see all the stops on the route, with timings. Or select the journey map to view the route.



Fig 2. The app 'Near Me' map screen

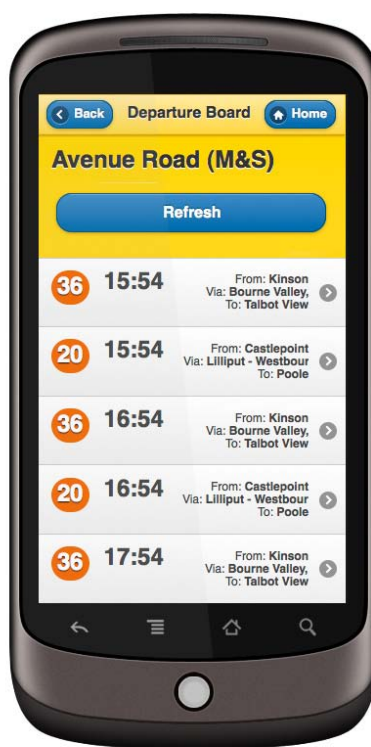


Fig 3. The app departure board screen

To view another route select **Back**. To return to the home screen select **Home**.

Plan Journey

To plan your journey select the **Plan Journey** option.

If you allowed the app to use your current location it will automatically populate the **From** field. If you chose not to, you'll need to input your current location manually using your phone's keyboard.

Select the **To** field and start typing your destination on your phone's keyboard.

By default the search will assume you want to travel now. To change this expand the **advanced options** and select the date and time you wish to travel from here.

Press the **Go** button to start your search.

NB. You can narrow your search using the **advanced options**, which allows you to search on different dates and times. You can also change preference of journey duration, how much you are prepared to walk between stops and the number of changes.

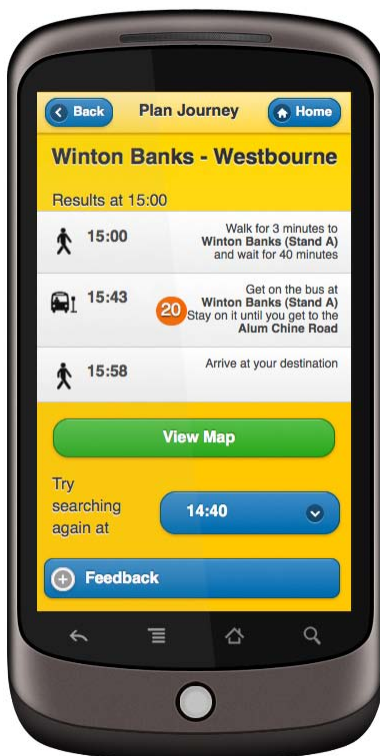


Fig 4. Your journey search results



Fig 5. The journey results displayed on the map

You will be presented with the route details; you can view the route on the map as well by selecting the **View Map** button.

You can alter the time of the journey as well by selecting the **Try searching again at** option and scrolling through the times. Select the desired time and click **done**.